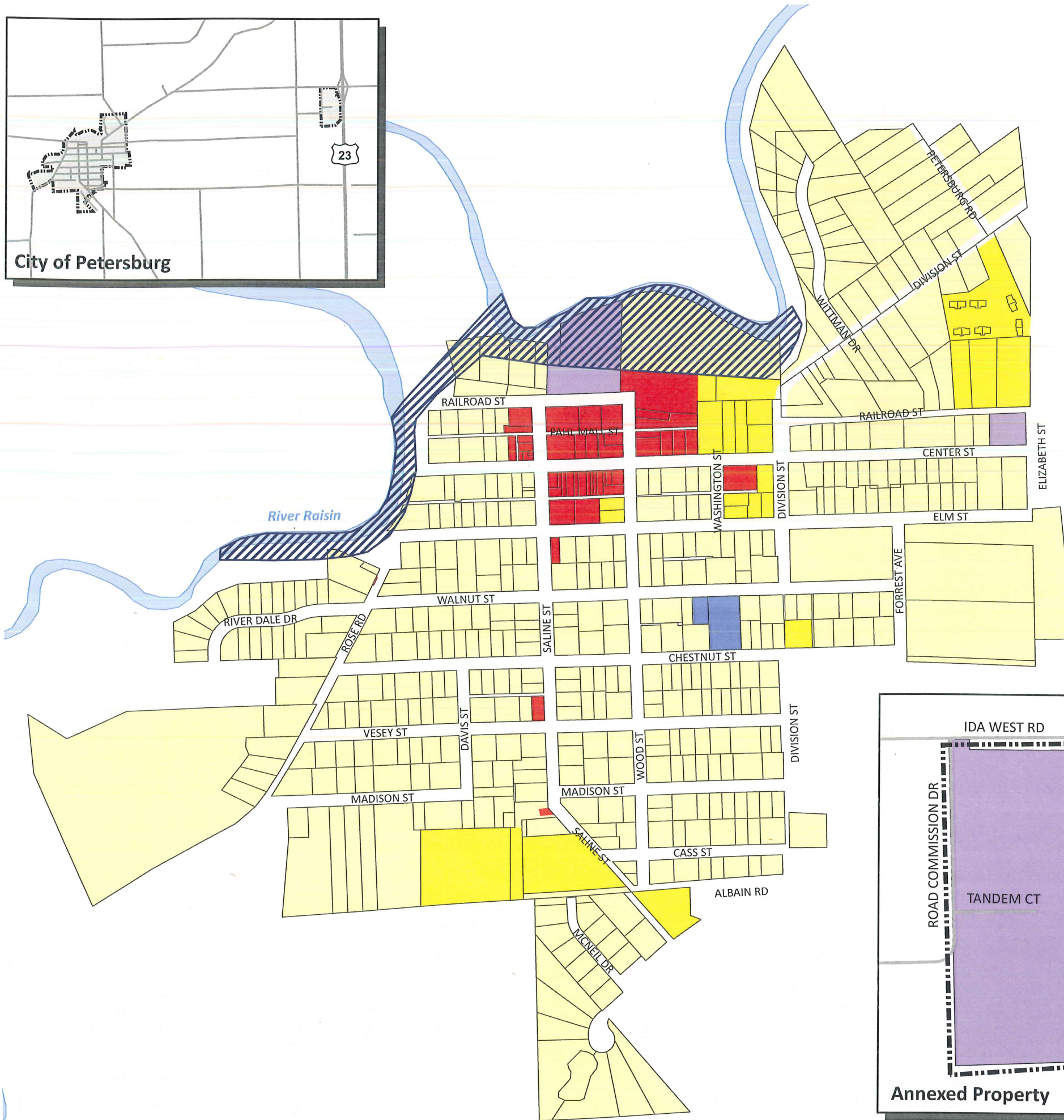
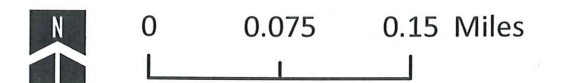


City of Petersburg

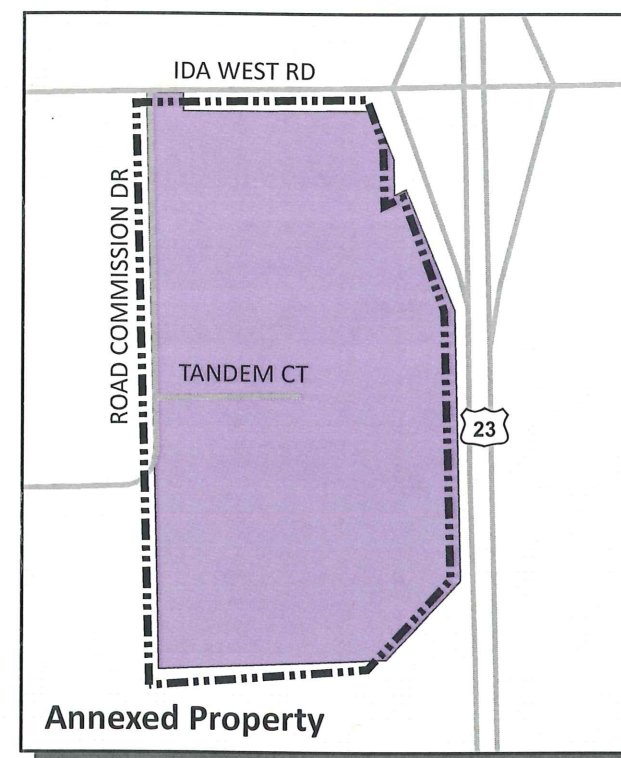


- R-1, Single Family Residential
- R-2, Medium Density Residential
- C-1, Commercial District
- I-1, Light Industrial
- PUD, Planned Unit Development
- Water
- FP, Flood Hazards Overlay Zone

The Official Zoning Map of: CITY OF PETERSBURG Monroe County, Michigan



Revised: 6-6-1999
7-22-2005
11-12-2015
5-17-2016



Annexed Property

Carlisle/Wortman Associates, Inc.
Source: Monroe County GIS, Michigan GIS Open Data

